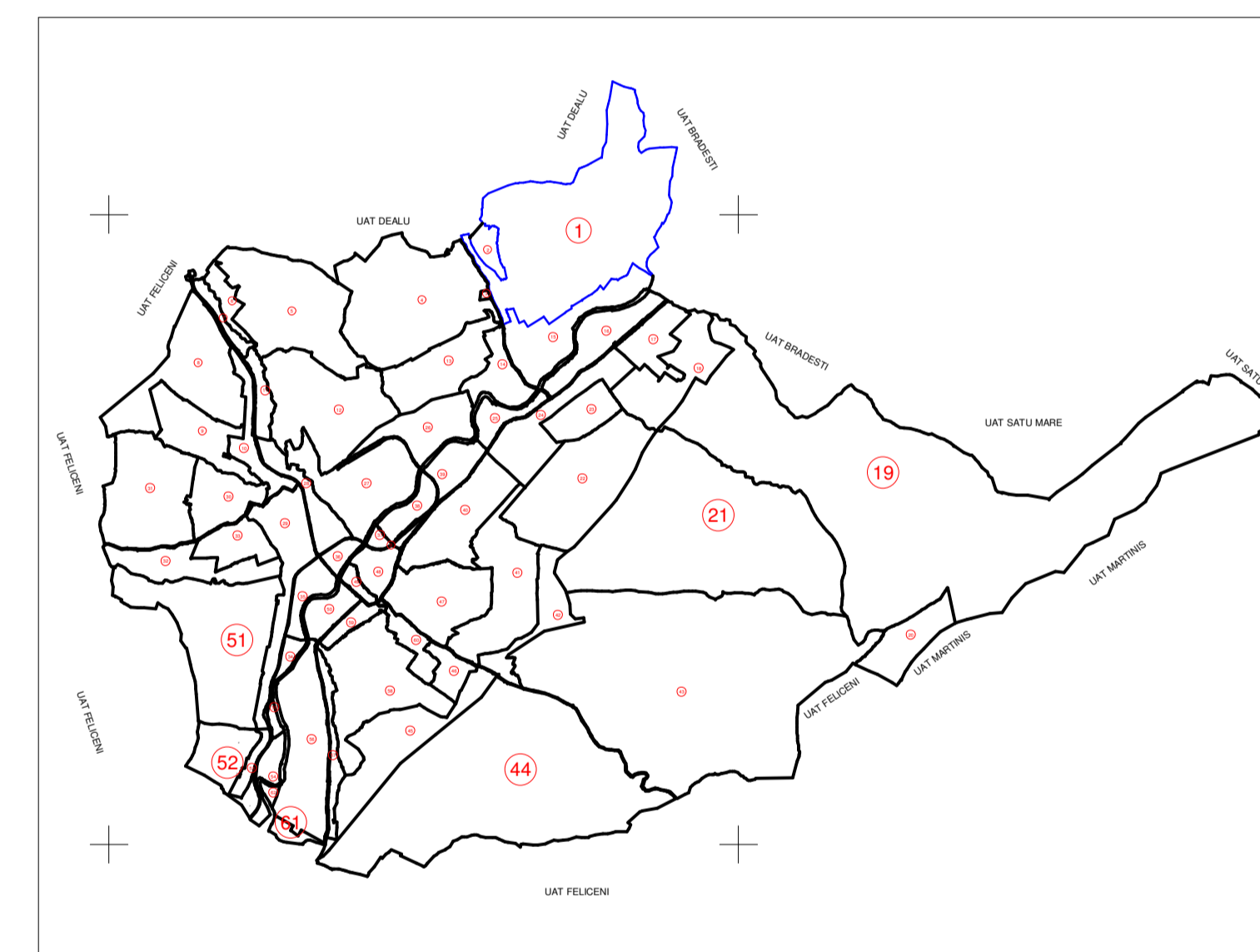


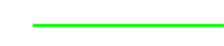





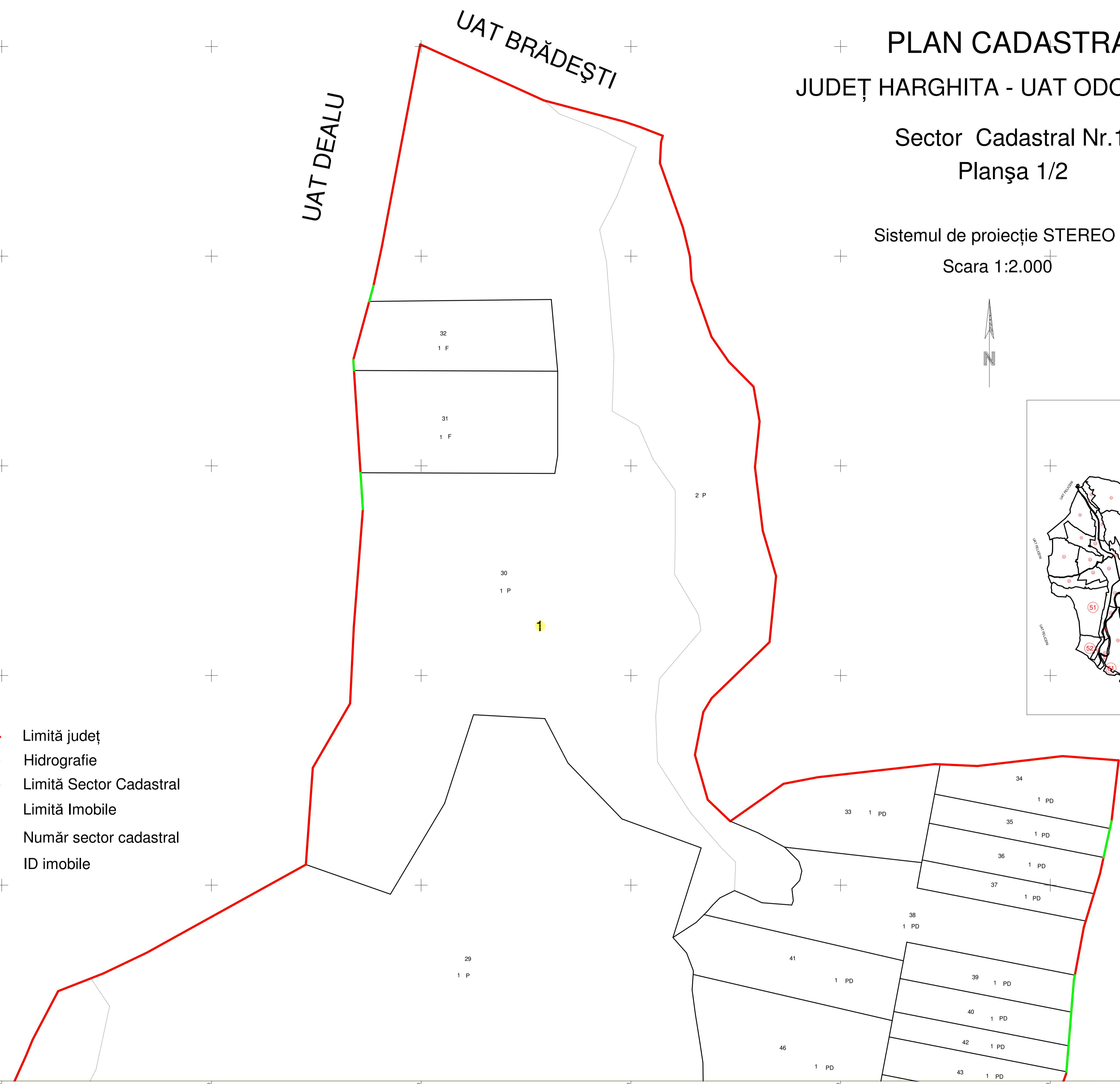
PLAN CADASTRAL
JUDEȚ HARGHITA - UAT ODORHEIU SECUIESC

Sector Cadastral Nr.1
Planșa 1/2

Sistemul de proiecție STEREO 70
Scara 1:2.000



-  Limită județ
-  Hidrografie
-  Limită Sector Cadastral
-  Limită Imobile
-  Număr sector cadastral
-  ID imobile



Denumire executant:
S.C. GEOTOP S.R.L.
Semnătura:
Data întocmirii: 31.05.2019